


TC LF th Cr Pl th TF un in FL th dn X sh NC nn NC nn Vr 96 Vr 20



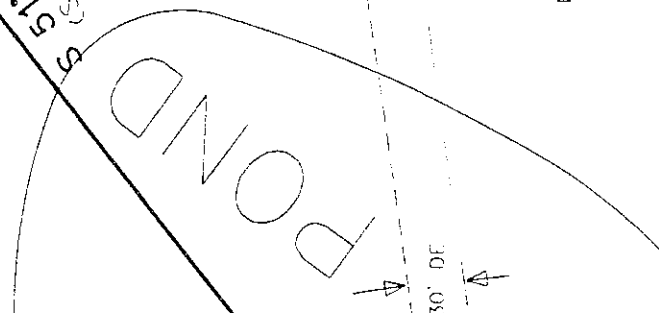
CURVE DATA
 (Rad-275.00')
 Arc-39.46
 Arc-39.60'

PRESTON LAKES CIRCLE
 (50' R.O.W. - 26' ASPHALT)
 S 50°14'26"E 361.300'

Lot 7
 Block H
 3.00 ACRES

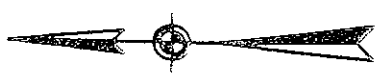
Lot 8

Lot 9



50' Lone Star gas Esm't. CCF# 96-R0024085. C.C.T.
 N 17°23'08"E 700.374'
 (N 17°23'8"E 478.74')

Lot 6



1" = 100'

LEGEND

- FF - FINISHED FLOOR
- NG - NATURAL GROUND
- RF - RURED ELECTRIC RISER
- IRF - IRON ROD FOUND.
- IRF/CAP - 1/2" IRON ROD 5 FT W/CAP
- FC - FENCE CORNER POST
- PL - PROPERTY LINE
- RI - BUILDING LINE
- UE - UTILITY EASEMENT

